

Coral I & Coral II

Wednesday - Wednesday

Experience unforgettable Galapagos adventures with our weekly departures. Our itineraries include full board, two daily guided excursions, and optional activities like snorkeling, kayaking, and dinghy rides. You can also extend your trip with diving programs and extra nights in Galapagos upon requests.



Wednesday:

- ✈ San Cristobal Airport
pm. Interpretation Center & Frigatebird Hill
(San Cristobal Island)

Thursday:

- am. Kicker Rock (Circumnavigation) &
Cerro Brujo (San Cristobal Island)
pm. Punta Pitt (San Cristobal Island)

Friday:

- am. Punta Suarez (Española Island)
pm. Gardner Bay (San Cristobal Island)

Saturday:

- am. Punta Cormorant or Champion
(Floreana Island)
pm. Post Office (Floreana Island)

Sunday:

- am. Highlands Turtle Reserve &
Charles Darwin (Santa Cruz Island)
pm. Punta Carrion (Santa Cruz Island)

Monday:

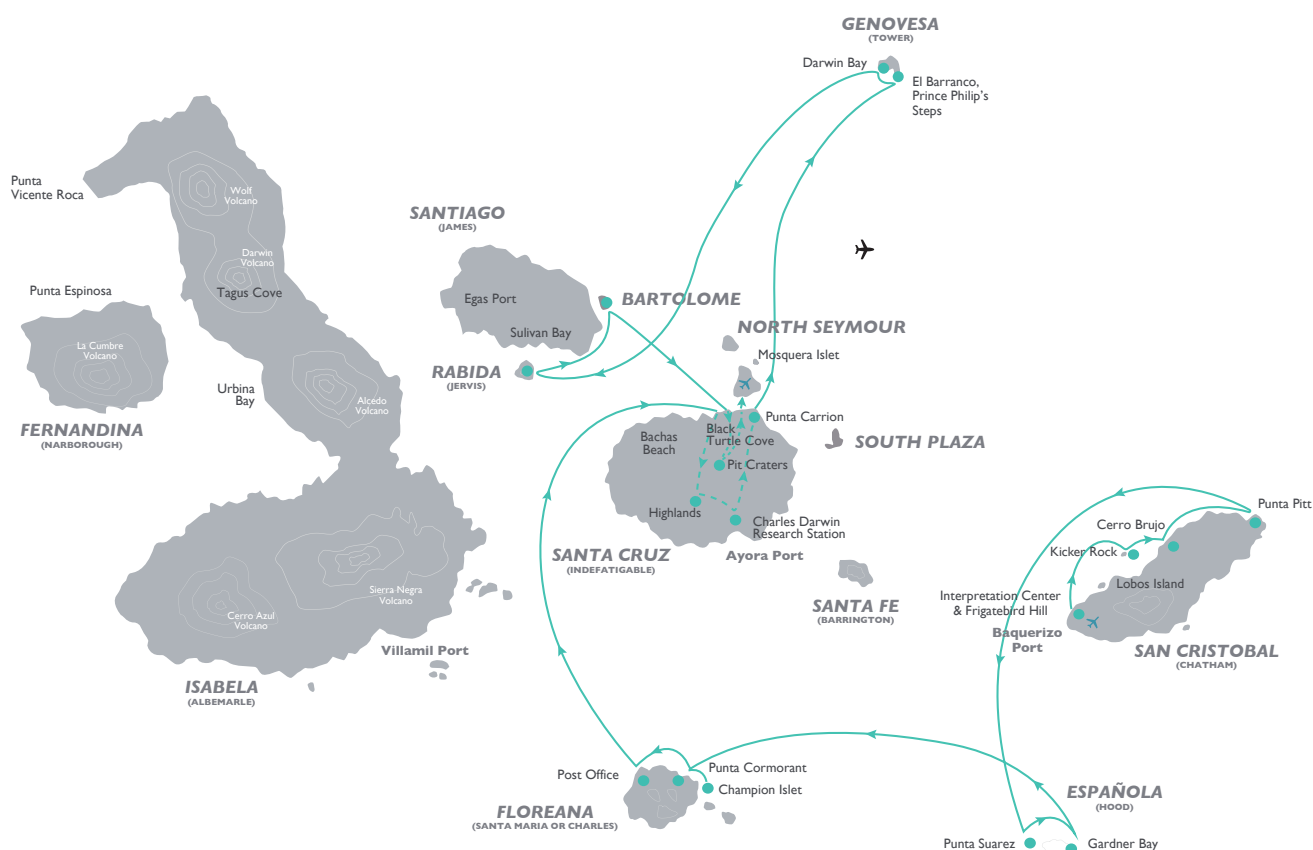
- am. El Barranco Prince Philip's Steps
(Genovesa Island)
- pm. Darwin Bay (Genovesa Island)

Tuesday:

- am. Rabida Island
pm. Bartolome Island

Wednesday:

- am. Pit Craters (Santa Cruz Island)
am. Baltra Airport



DAY 1

WEDNESDAY



 Morning

Departure from either Quito or Guayaquil to Baltra Island is a 2 ½ hour flight. Upon arrival in the Galapagos, passengers are greeted at the airport by our knowledgeable guides who will accompany them on a short ten-minute bus ride to the pier where they will board the Coral I or Coral II

 Afternoon



 Interpretation Center & Frigatebird Hill (San Cristobal Island)

El centro de interpretación está lleno de información interesante y ofrece una visión perfecta de la formación de las Galápagos. Después de una caminata al Cerro Tijeretas tendremos una gran vista de las dos especies de fragatas, con la ventaja de una hermosa vista de la bahía.



Difficulty level
Low / High  



Type of terrain
Flat path / Rocky



Duration
1 hour hike
1 hour walk



DAY 2

THURSDAY

 Morning

Kicker Rock:

This ancient and eroded volcanic tuff lava named Leon Dormido or Kicker Rock, is formed from two rocks approximately 148 m, named for its resemblance to a sleeping lion.

Cerro Brujo:

From our dinghy ride, as we head to shore, we are first humbled by the immensity of the stunning cliffs of the Sorcerer's Hill. You can enjoy simply sharing the beach with sea lions, snorkelling from shore, or taking a walk to a hidden lagoon



Difficulty level

Low 



Type of terrain

Sandy



Duration

1 hour hike
30 min kayaking
30 min Glass-bottom boat
1 hour 45 min beach or deep snorkeling


 Afternoon



This is the only place on the islands where we will enjoy the chance to see all three of the booby species in the same place. The red-foots will be perched on the Cordia lutea and small trees, the Nazca's on the ground near the cliff edge while the blue-foots will be a little further inland. Frigatebirds will be all around and the views are breathtaking.



Difficulty level

High 



Type of terrain

Rocky



Duration

1 hour 15 min hike
1 hour beach snorkeling




DAY 3

FRIDAY

 Morning




 Punta Suarez (Española Island)

Punta Suarez is a naturalist's paradise. The oldest extant island in the archipelago is our only opportunity to commune with the endemic wave albatross during their breeding season between April and December. With luck, we can watch their complex courtship display.



Difficulty level

High 



Type of terrain

Rocky



Duration


2 hours 15min hike

 Afternoon

One of the most stunning beaches in all of the Galapagos.


The long, white, sandy beach, lapped by turquoise waters, home to a colony of Galapagos sea lions. Hood mockingbirds, endemic to this particular island. We can also snorkel here from the beach, in the shallows of the bay.



 Gardner Bay (Española Island)



Difficulty level

Low 



Type of terrain

Sandy & flat



Duration

1 hour 45 min hike
45 min glass-bottom or
45 min deep or beach snorkeling



DAY 4

SATURDAY

 Morning

Our walk takes us to a large, shallow lagoon, often inhabited by a variable number of shockingly pink greater flamingos. We arrive at a powdery white beach, a nesting area for green turtles.



📍 Cormoran or Champion (Floreana Island)



Difficulty level
Medium ●



Type of terrain
Rocky



Duration
45 min walk
1 hour 15 min snorkeling

 Afternoon



📍 Post Office (Floreana Island)

The famous Post Office Barrel. Claimed to have been first set up in 1793 by Captain James Colnett. The system involved whalers and fur sealers would leave addressed letters in the barrel to be picked up by homeward-bound colleagues. Actually visitors often take letters and hand-deliver them to their home countries.



Difficulty level
Low ●



Type of terrain
Sandy



Duration
30 min walk
30 min kayaking
1 hour snorkeling



 Morning



 Highlands & Charles Darwin Research Station (Santa Cruz Island)

Highlands Tortoise Reserve

We have our best opportunity to interact at close quarters with totally wild, Galapagos giant tortoises. A short walk among these huge, 600lb reptiles will also offer the chance for more highland species, especially several species of the famed finches.

Charles Darwin Research Station

We visit the Station where the Galapagos giant tortoise breeding program takes place as part of our efforts to preserve the fragile Galapagos environment.



Difficulty level

Low ●



Type of terrain

flat & muddy
depending on the season




Duration

1 ½ hour walk
45 minute drive

 Afternoon



 Punta Carrion (Santa Cruz Island)

Dinghy ride at the entry of the Itabaca Channel in a lagoon with turquoise water, where we can observe sharks, blue-footed boobies, and different kinds of fish.



Difficulty level

Low ●



Type of terrain

None



Duration

1 hour dingy ride



DAY 6

MONDAY

 Morning

Be marveled at the variety of sea life that uses the crevices of the lava cliffs for shelter. Red-billed Tropicbirds fly overhead, and a small colony of fur seals may be found near the landing site. You will be dropped off at a steep stairway that begins on rocks at the foot of a path that leads through a seabird colony full of Nazca and Red-footed Boobies.



Difficulty level

Medium ●



Type of terrain

Rocky - lava



Duration

30 min kayaking
1 hour 45 min hike
1 hour deep snorkeling
30 min glass bottom boat

 Afternoon



From within the flooded caldera of Tower Island, we set foot onto a sandy beach to be greeted by swallow-tailed gulls often said to be the most beautiful gull in the world. In the trail we can see at nesting red-footed boobies and great frigatebirds.



Difficulty level

Medium ●



Type of terrain

Sandy



Duration

45 min Kayaking
1 hour 15 min hike
45 min Glass-bottom boat
1 hour deep or beach snorkeling




DAY 7

TUESDAY

 Morning



 Rabida Island

Lying at the archipelago's heart, this dramatic island with a distinctive red-sand beach is home to sea lions, mockingbirds, finches, endemic Galapagos doves, and vermillion flycatchers. A walk takes us through a forest of palo santo and cacti to a beautiful overview of the bay.



Difficulty level
Medium ●



Type of terrain
Flat / Semi-rocky




Duration
1 ½-hour walk
1-hour snorkeling
1-hour dinghy ride

 Afternoon

Considered the most iconic landscape of the entire archipelago the view from the top of Bartolome Island, overlooking the famous Pinnacle Rock and the austere Santiago Island. Our subsequent snorkel here might put us face to face with Galapagos penguins, white-tipped reef sharks, and playful sea lions.



 Bartolome Island



Difficulty level
Medium ●



Type of terrain
Trail made of 372 steps.



Duration
1 hour snorkeling
1 hour 45 min hike
30 min Panga ride




DAY 8

WEDNESDAY

 Morning



 **Pit Craters (Santa Cruz Island)**

The Pit Craters, geologically speaking, were not directly formed by volcanic action. They were created as a result of the collapse or sinking of surface materials into cracks or manholes. It's a great place to spot vermilion fly catchers as we walk inside an endemic Scalesia forest. Great opportunity to observe giant tortoises.




Difficulty level
Low 



Type of terrain
Flat & Muddy



Duration
1 hour walk
45 minutes drive



 **Baltra Island Airport**

After the visit, passengers will be transferred to the airport for their return flight to Guayaquil or Quito.